

Lake Eidfjord vatnet

The centre of Eidfjord and surroundings

Walks in Eidfjord

- The yellow route
- The dark blue route
- The light blue route
- Wheel chair friendly route















- 1 Tourist information
- 2 The knitted trees
- 3 Tråagarden Farm & Farm Shop
- 4 Eidfjord Old Church
- 5 Eidfjord New Church
- 6 Kvamsdal Pensjonat
- 7 Burial mound from the Iron- and Viking ages
- 8 Hodna - view point
- 9 Ravenheart Viking Exhibit
- 10 Public toilet outside the fire station (open daytime during the summer season)
- 11 Bus parking
- 12 Playground
- 13 Private playground, no photo zone
- 14 Solveigs tiny gallery
- 15 Public toilet

THE YELLOW ROUTE on the map takes you to the graves from the Iron- and Viking ages (7) on the Hæreid mountain plateau appr. 100 metres above sea level. This is the largest prehistoric burial ground in Western Norway. During your roundtrip you'll get to a very nice viewpoint of the fjord from Hodna (8). Starting point: By the bridge. Duration: 75-90 minutes.

THE DARK BLUE ROUTE on this map takes you to the churches (4 + 5) in Eidfjord, the new church from 1980 and the old, mideavel St. Jacobs church built in 1309 (closed). Visit Tråagarden Farm (3). Experience local farm traditions and livestock. Farm shop with local cider and apple juice from Draopar. Visit Ravenheart Viking Exhibit (9) on your way back. These are both open on most days with cruise ships. Duration: appr. 60 min.

THE LIGHT BLUE ROUTE continue your trek from the yellow route. The route goes from Hereidsvegen on to a rough path with great fjord views, thereafter steep down to a residential area and further on along the fjord back to the center. This route is a bit more difficult than the other routes. Duration: appr. 60 min.


- | | |
|--|---|
|  Public toilet |  Viewing point |
|  Accomodation |  Beach |
|  Camping/RV parking |  Places to visit |
|  Information |  Bus parking |
|  Cruise port |  Playground |
|  Photo spot #eidfjord frame |  Private playground, no photo zone |



The centre of Eidfjord

- 1 Tourist information
- 2 Park with beach-volleyball court and a 5 meters tall swing
- 3 Du & Jeg clothing and gift shop
- 4 Vøringfoss Hotel
- 5 Vik Pensjonat & Hytter / Vik Cafè & Bakeri
- 6 Eidfjord Hotel / Knaus Restaurant & Bar
- 7 Bergslien Turistheim
- 8 Bruheim Camping
- 9 Kjærtveit Camping
- 10 YX-Eidfjord gas station
- 11 Pharmacy / Public toilet
- 12 Fjell & Fjord Kafè og Kremmeri
- 13 Anchalees Thai Food
- 14 Sjel & Gane bar and restaurant
- 15 Ravenheart Viking Exhibit
- 16 Public bus stop
- 17 Coop Prix grocery store
- 18 Joker grocery store / post office
- 19 Souvenir shop
- 20 Dolce Vidda iskremeri
- 21 Doctor
- 22 Nils Bergslien art gallery / public toilet
- 23 Sculpture park
- 24 Eidfjord Auto Rent
- 25 Charging stations for electric cars
- 26 Bus parking
- 27 Fjåk Chocolate shop
- 28 Pota Madre - baked potatoes
- 29 Recycling bins

- | | | | |
|--|----------------------------|--|-------------------|
| | Public toilet | | Charging stations |
| | Accommodation | | Bus stop |
| | Camping/RV parking | | Bus parking |
| | Restaurants | | Doctor |
| | Information | | Pharmacy |
| | Cruise port | | Post office |
| | Marina | | Shop |
| | Gas station | | Viewing point |
| | Public park | | Beach |
| | Photo spot #eidfjord frame | | Places to visit |
| | Car rental | | Recycling bins |



Opening hours
dining, shops &
activities today